
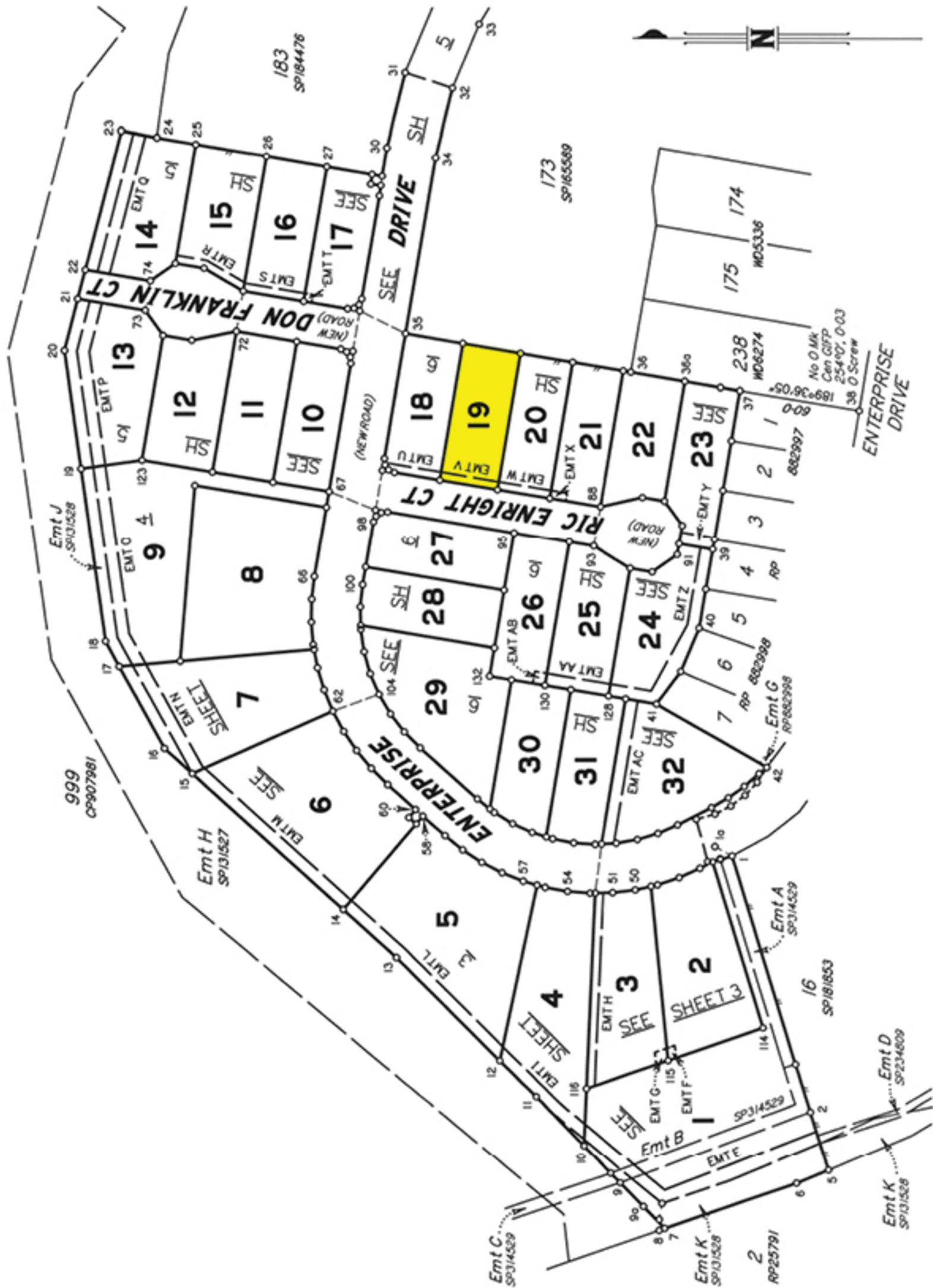


Survey Plan ▶ LOT #19

602-3025



T J KELLY SURVEYS PTY LTD (ACN 058 752 417) hereby certify that the land comprised in this plan was surveyed by the corporation, by Carl Joseph HOTZ, Surveying Associate, for whose work the corporation accepts responsibility, under the supervision of Timothy John KELLY, Cadastral Surveyor and that the plan is accurate, that the said survey was performed in accordance with the Survey and Mapping Infrastructure Act 2003 and Surveyors Act 2003 and associated Regulations and Standards and that the said survey was completed on 28/04/2023.

ACN 058 752 417
Timothy John Kelly
Cadastral Surveyor

Date 11.5.2023

PLAN OF Lots 1 to 32 and Easement E in Lot 1, Easements F and G in Lots 2 and 3 Respectively, Easements H and I in Lots 3 and 4 Respectively, Easements L to N in Lots 5 to 7 Respectively, Easement O in Lot 9, Easements P to X in Lots 13 to 21 Respectively, Easements Y, Z, AA and AB in Lots 23 to 26 Respectively and Easement AC in Lot 32
Cancelling Lots 237 and 998 on SP234830

LOCAL GOVERNMENT: SCENIC RIM R.C. LOCALITY: BEAUDESERT
Meridian: MGA Zone 56 vide CORS Survey Records: NO

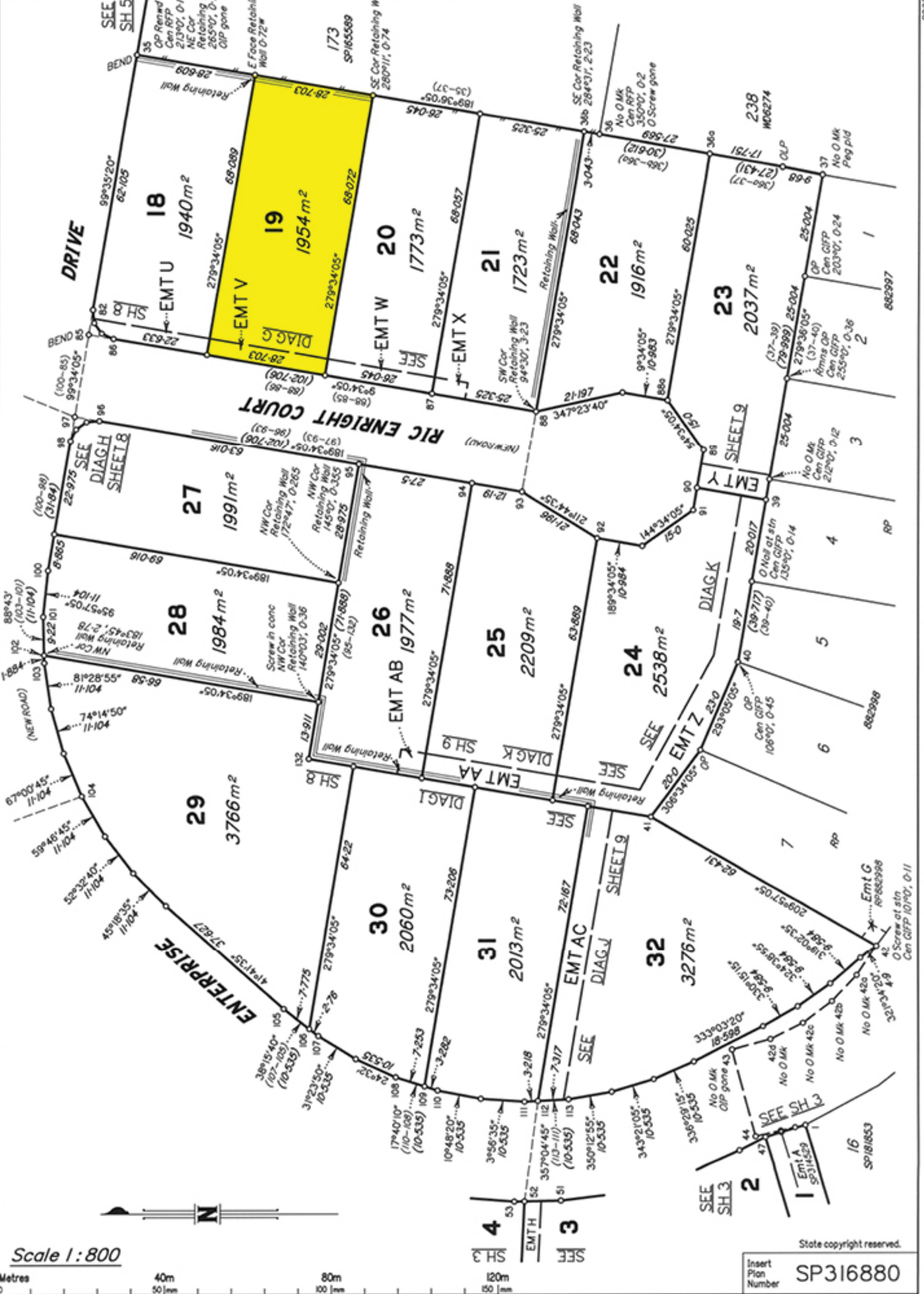
Scale: 1 : 2000
Format: STANDARD



SP316880

Site Plan LOT #19

6023025



Scale 1:800



State copyright reserved.

Insert Plan Number
SP316880

3972